REGIONE LAZIO

Finanziato dall'Unione europea NextGenerationEU

PNRR

MISSIONE 2 - C. 4 INT. 2.1B

Legge 29.12.2021, n. 233 - conversione in Legge, con modificazioni, del D.L. 6.11.2021, n. 152

PIANO NAZIONALE DI RIPRESA E RESILIENZA (PNRR), NELL'AMBITO DELLA MISSIONE 2 ,COMPONENTE 4, INVESTIMENTO 2.1B - MISURE PER LA GESTIONE DEL RISCHIO ALLUVIONE E PER LA RIDUZIONE DEL RISCHIO IDROGEOLOGICO LAVORI"

SISTEMAZIONE IDRAULICA DEL FOSSO DELL'ACQUACETOSA A MONTE DI VIA C. COLOMBO CUP F81J21000020001

SOGGETTO ATTUATORE:

REGIONE LAZIO

DIREZIONE LAVORI PUBBLICI E INFRASTRUTTURE

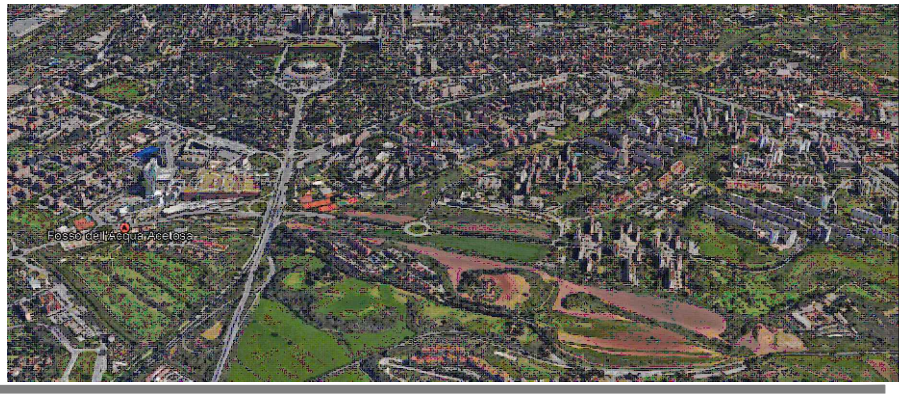

RESPONSABILE UNICO DEL PROGETTO:
Arch. Lea Fanny Pani

DIREZIONE LAVORI

G.EDI.S. S.r.l.

DIRETTORE DEI LAVORI:
Ing. Raffaele Abbate

DIRETTORE OPERATIVO:
Geol. David Simoncelli

IMPRESA

I.GE.CO. S.R.L. unipersonale
IMPRESA GENERALI COSTRUZIONI
04100 LATINA – Viale Gramsci n. 5
P.I.-C.F. n.00277730594 – tel/fax 0773/489048

PERIZIA DI VARIANTE 1

Oggetto dell'elaborato:

PLANIMETRIA E SEZIONI DEL FOSSO E DELLE ARGINATURE

Località	Fase	N. Tavola	Scala	Data
ROMA	PV	EG01		12/03/2026

Versioni		Data modifica
0.	Prima emissione	
1.		
2.		
3.		

PLANIMETRIA STATO DI PROGETTO - Scala 1:500

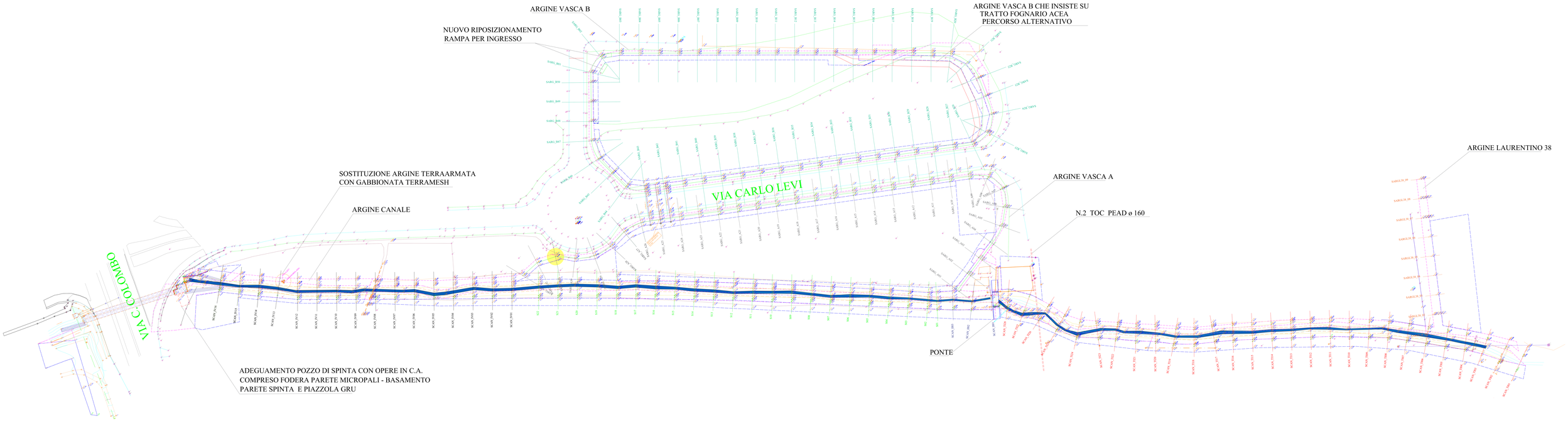

SEZIONI TRATTO - SARGL_38

NB: Le sezioni del tratto SARGL_38 vengono rappresentate in planimetria con simbolo e dicitura: SARGL38_n

SARGL38_01

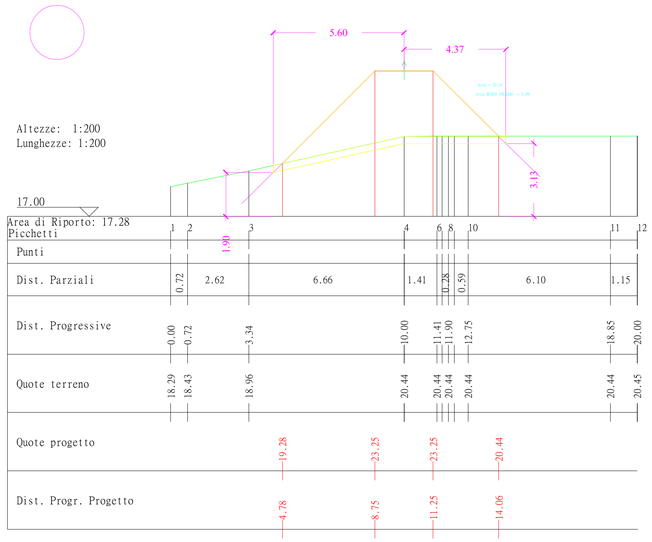

SARGL38_02

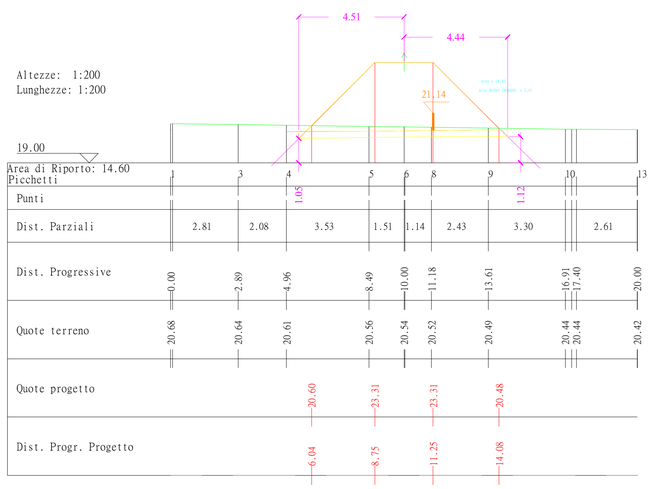

SARGL38_03

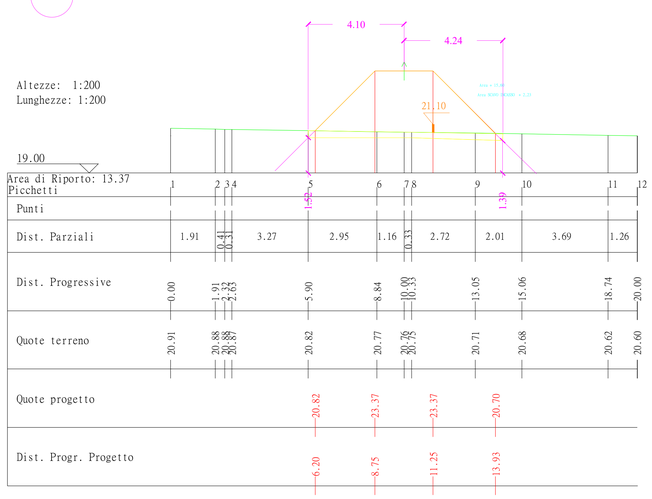

SARGL38_04

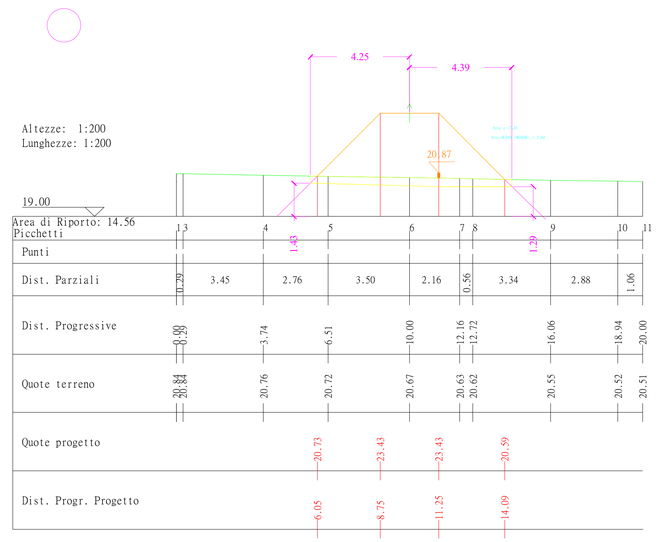

SARGL38_05

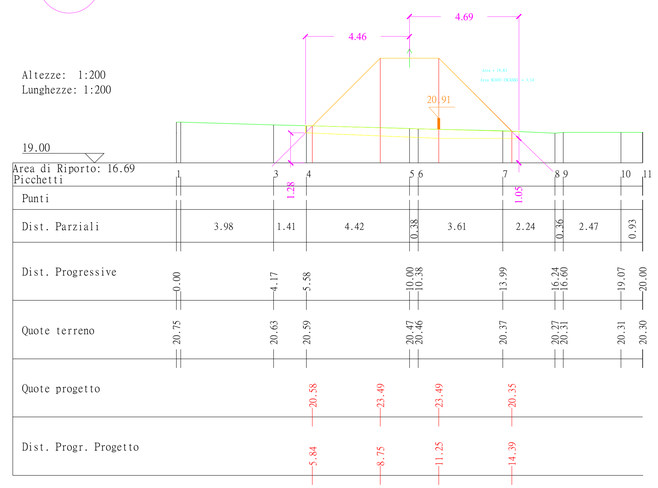

SARGL38_06

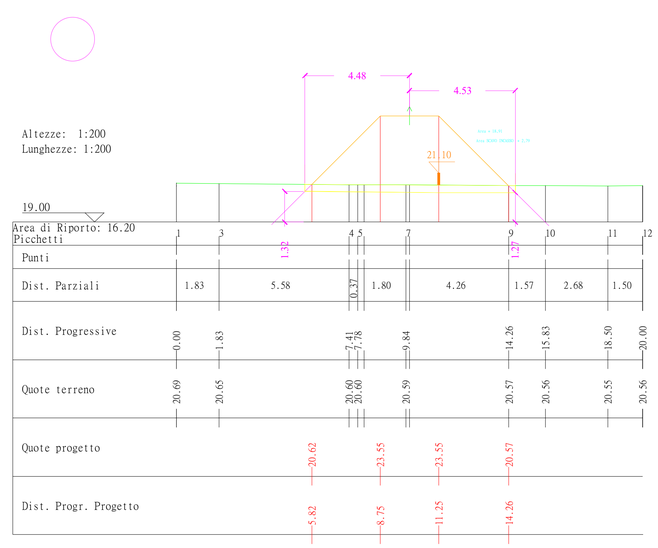

SARGL38_07

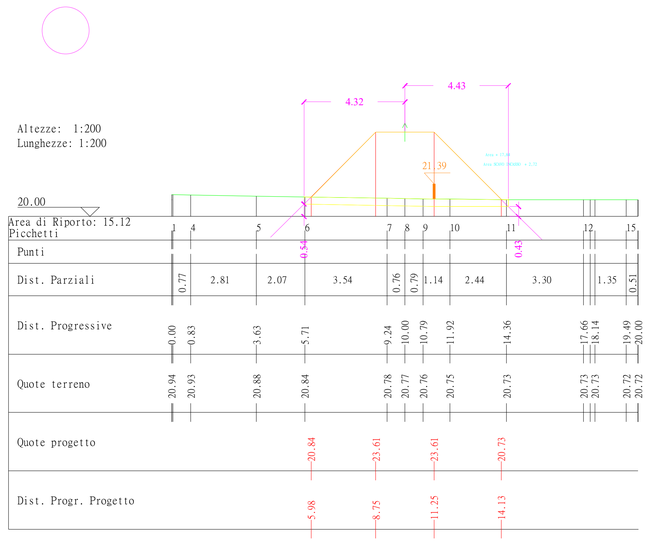

SARGL38_08

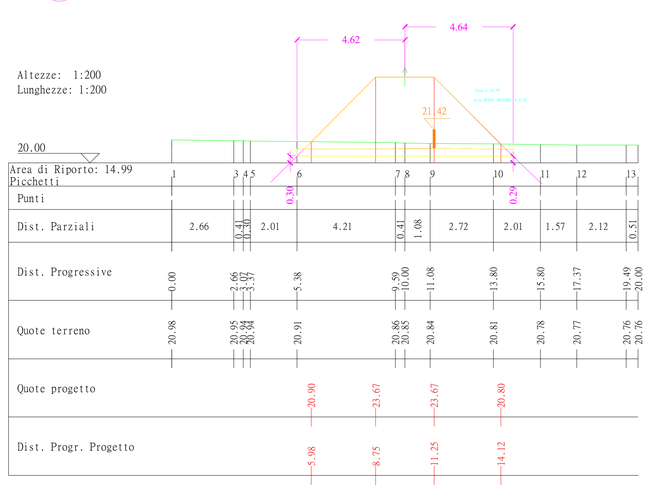

SARGL38_09

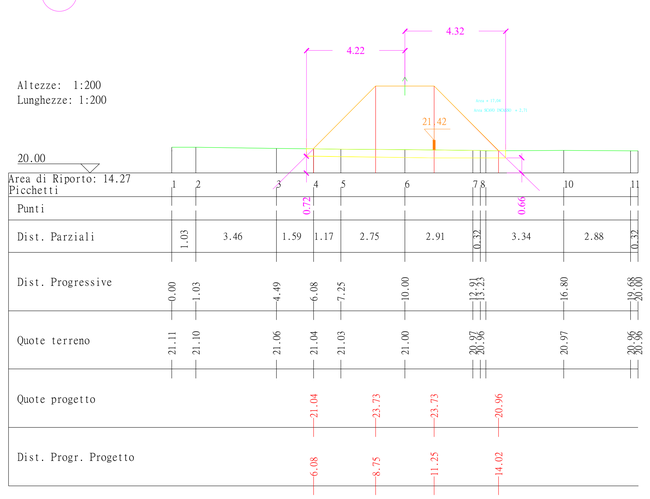

SEZIONI TRATTO - SCAN_TI

NB: Le sezioni del tratto SCAN_TI vengono rappresentate in planimetria con simbolo e dicitura: SCAN_TIn°

SCAN_TI04

SCAN_TI07

SCAN_TI10

SCAN_TI13

SCAN_TI16

non rilevabile per presenza di baracca

SCAN_TI19

SCAN_TI22

SCAN_TI25

SCAN_TI28

SCAN_TI02

non rilevabile per presenza di canne

SCAN_TI05

SCAN_TI08

SCAN_TI11

SCAN_TI14

non rilevabile per presenza di baracca

SCAN_TI17

SCAN_TI20

SCAN_TI23

non rilevabile per presenza di baracca

SCAN_TI26

SCAN_TI03

SCAN_TI06

SCAN_TI09

SCAN_TI12

SCAN_TI15

SCAN_TI18

SCAN_TI21

SCAN_TI24

SCAN_TI27

SEZIONI TRATTO - SCAN_II

NB: Le sezioni del tratto SCAN_II vengono rappresentate in planimetria con simbolo e dicitura: SCAN_IIn°

SCAN_II01

sovrapposta sezione Scan_TI 28 profilo viola

Altezze: 1:200
Lunghezze: 1:200

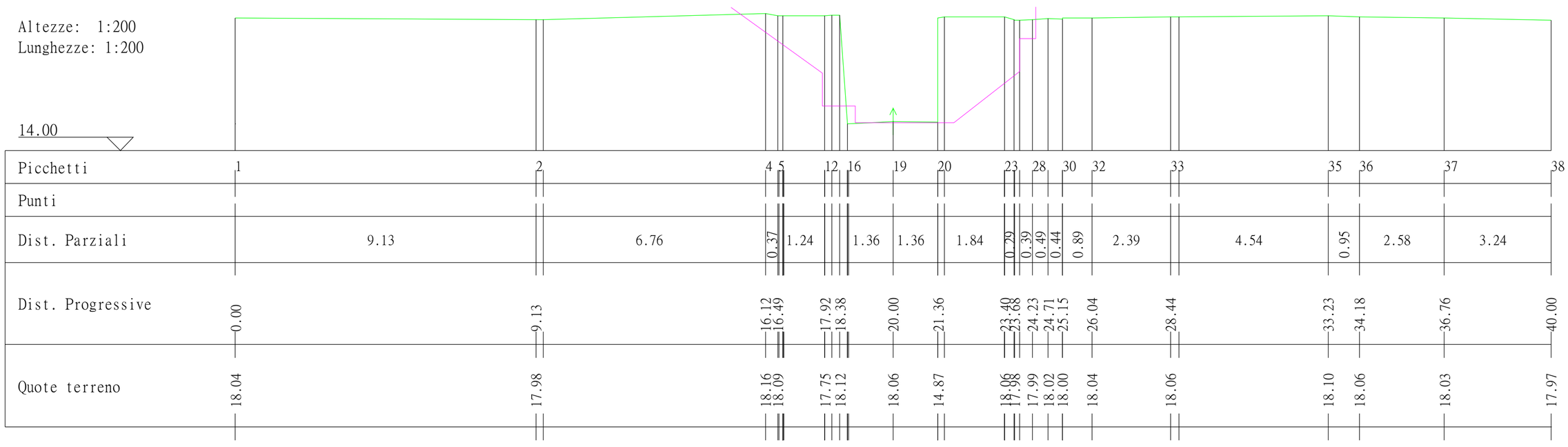

Picchetti	1	2	4	5	12	16	19	20	23	28	30	32	33	35	36	37	38
Punti																	
Dist. Parziali	9.13	6.76	0.37	1.24		1.36	1.36	1.84	0.29	0.39	0.49	0.44	0.89	2.39	4.54	0.95	2.58	3.24
Dist. Progressive	0.00	9.13	16.12	16.49	17.92	18.38	20.00	21.36	23.40	23.68	24.23	24.71	25.15	26.04	28.44	33.23	34.18	36.76	40.00
Quote terreno	18.04	17.98	18.16	18.09	17.75	18.12	18.06	14.87	18.06	17.98	17.99	18.02	18.00	18.04	18.06	18.10	18.06	18.03	17.97

SCAN_II02

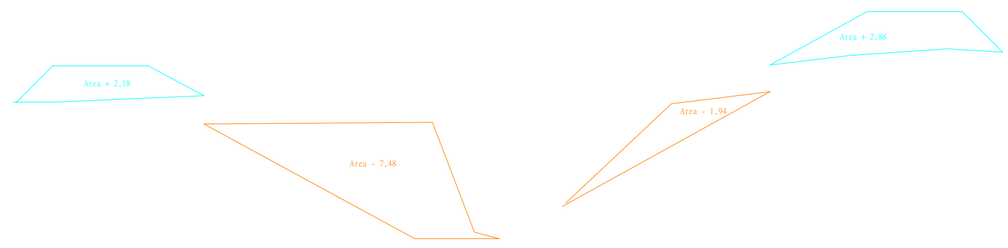

Area di Sterro: -8.21
Area di Riporto: 4.93

Altezze: 1:200
Lunghezze: 1:200

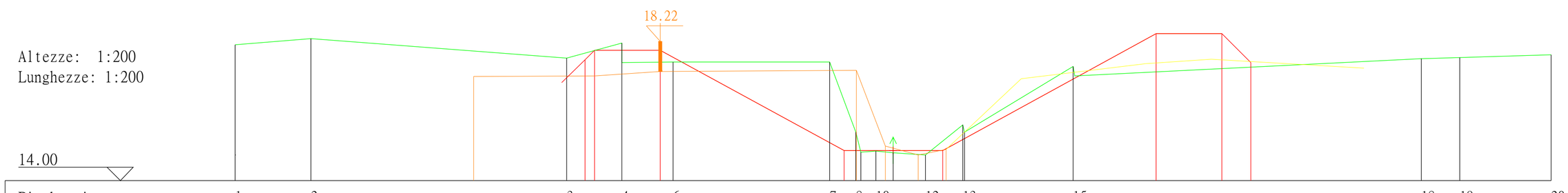

Picchetti	1	2	3	4	6	7	8	10	12	13	15	18	19	20
Punti														
Dist. Parziali	2.30	7.77	1.69	1.55	4.77	0.80	0.46	0.52	0.99	1.13	3.32	10.53	1.18	2.77
Dist. Progressive	0.00	2.30	10.07	11.75	13.30	18.07	18.86	19.48	20.00	20.99	22.11	25.48	36.05	37.23	40.00
Quote terreno	18.13	18.31	17.72	18.18	17.59	17.61	15.47	14.89	14.85	14.77	15.69	17.47	17.70	17.74	17.82
Quote progetto			17.67	17.96	17.96	14.91				14.91		18.46	18.46	17.59
Dist. Progr. Progetto			10.63	10.92	12.92	18.50				21.50		28.00	30.00	30.87

SCAN_II03

Area di Sterro: -11.06
Area di Riporto: 5.35

Altezze: 1:200
Lunghezze: 1:200

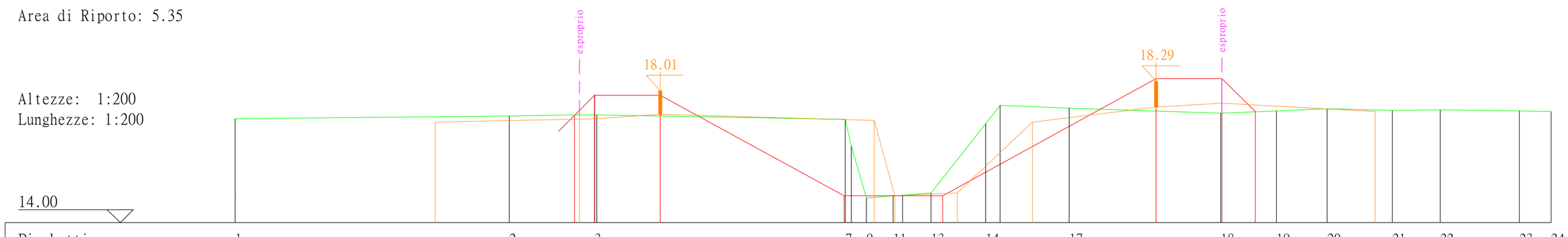

Picchetti	1	2	3	7	9	11	13	14	17	18	19	20	21	22	23	24
Punti																
Dist. Parziali	8.33	2.60	7.56	0.45	0.81	0.28	0.87	1.66	0.45	2.09	4.62	1.69	1.55	1.98	1.45	2.41	0.96
Dist. Progressive	0.00	8.33	10.92	18.55	19.19	20.00	20.28	21.15	22.80	23.26	25.35	29.96	31.66	33.20	35.18	36.64	39.04	40.00
Quote terreno	17.15	17.24	18.18	17.14	14.75	14.81	14.84	14.90	17.00	17.56	17.48	17.32	17.40	17.46	17.41	17.43	17.39	17.38
Quote progetto			17.26	17.87	17.87	14.82				14.82		18.37	18.37	17.37				
Dist. Progr. Progetto			10.31	10.92	12.92	18.50				21.50		28.00	30.00	31.00				

SEZIONI TRATTO - S

NB: Le sezioni del tratto S vengono rappresentate in planimetria con simbolo e dicitura: St^{n}

S01



S04



S07



S10



S13



S16



S19

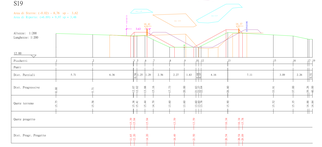

S22



S02



S05



S08

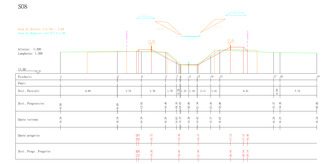

S11



S14



S17

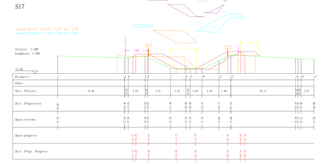

S20



S03

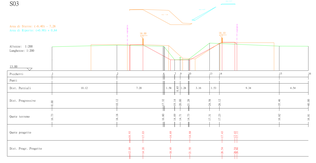

S06

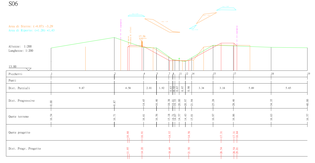

S09



S12



S15



S18

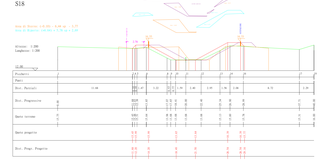

S21



SEZIONI TRATTO - SCAN_IV

NB: Le sezioni del tratto SCAN_IV vengono rappresentate in planimetria con simbolo e dicitura: SCAN_IVn°

SCAN_IV01

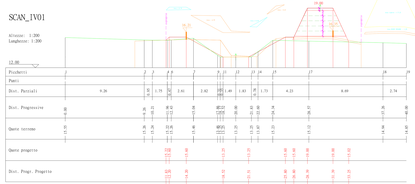

SCAN_IV02

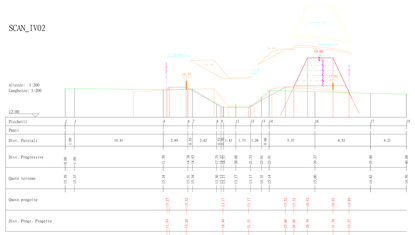

SCAN_IV03



SCAN_IV04

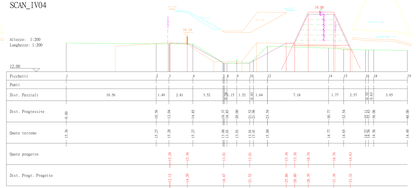

SCAN_IV05

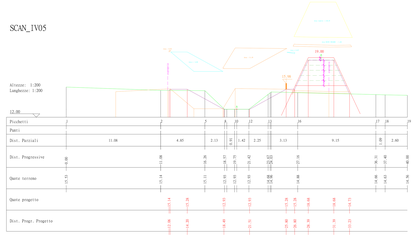

SCAN_IV06

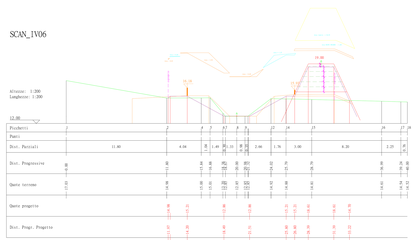

SCAN_IV07

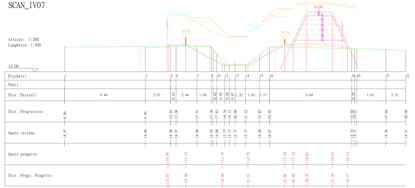

SCAN_IV08

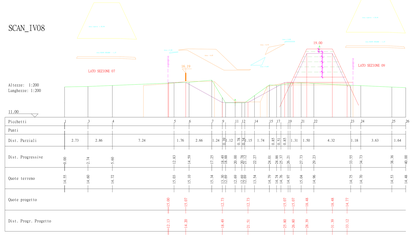

SCAN_IV09



SCAN_IV10

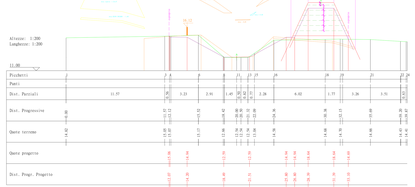

SCAN_IV11

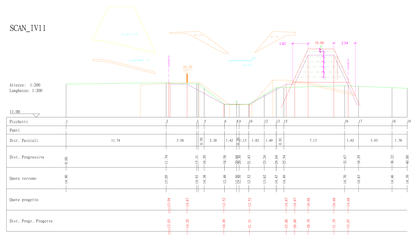

SCAN_IV12

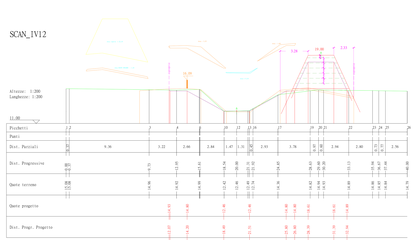

SCAN_IV13

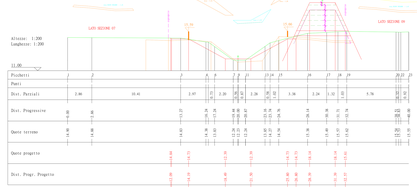

SCAN_IV14

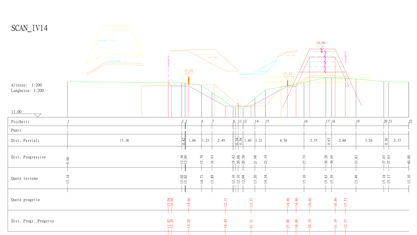

SCAN_IV15

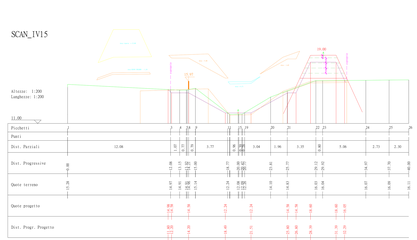

SCAN_IV16

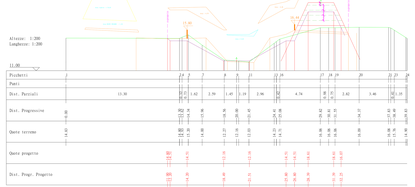

SEZIONI TRATTO - SARG_A - PARTE I

NB: Le sezioni del tratto SARG_A vengono rappresentate in planimetria con simbolo e dicitura: SARG_An°

SARG_A01



SARG_A04



SARG_A07



SARG_A10



SARG_A13



SARG_A16

SARG_A19



SARG_A22



SARG_A25



SARG_A28



SARG_A02

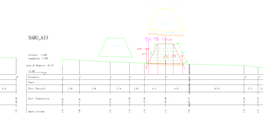

SARG_A05



SARG_A08



SARG_A11



SARG_A14



SARG_A17



SARG_A20

SARG_A23

SARG_A26

SARG_A33

SARG_A03

SARG_A06

SARG_A09

SARG_A12

SARG_A15

SARG_A18

SARG_A21

SARG_A24

SARG_A27

SARG_A29

SEZIONI TRATTO - SARG_A - PARTE II

NB: Le sezioni del tratto SARG_A vengono rappresentate in planimetria con simbolo e dicitura: SARG_An°

SARG_A30

Altezze: 1:200
Lunghezze: 1:200

Area di Riporto: 17.88

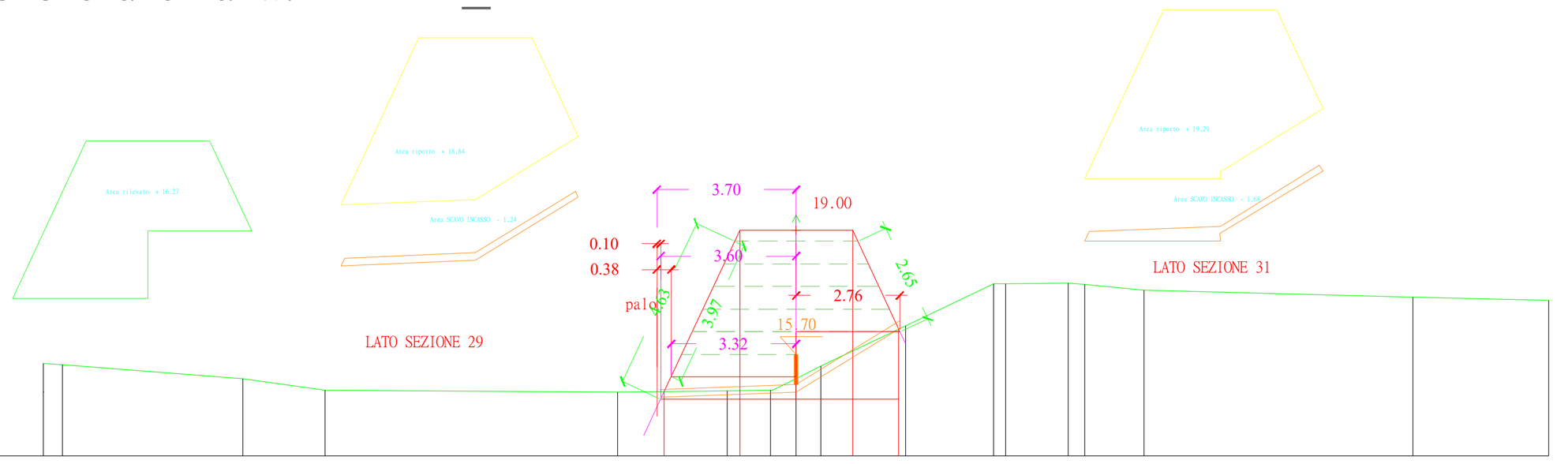

13.00

Picchetti	1	3	4	5	6	7	8	10	11	12	13	15	17	18	19
Punti															
Dist. Parziali	0.50	4.80	2.18	7.78	2.91	1.15	0.64	0.66	2.25	2.35	0.31	1.67	0.43	1.58	7.16	3.60
Dist. Progressive	0.00	0.50	5.30	7.48	15.26	18.17	19.32	20.00	20.66	22.91	25.26	25.57	27.24	27.67	29.24	36.40	40.00
Quote terreno	15.46	15.42	15.06	14.74	14.70	14.73	14.75	15.06	15.38	16.46	17.58	17.58	17.59	17.55	17.41	17.22	17.14
Quote progetto					14.71	19.00		19.00		16.37							
Dist. Progr. Progetto					16.50	18.50		21.50		22.73							

SARG_A31

Altezze: 1:200
Lunghezze: 1:200

Area di Riporto: 22.60

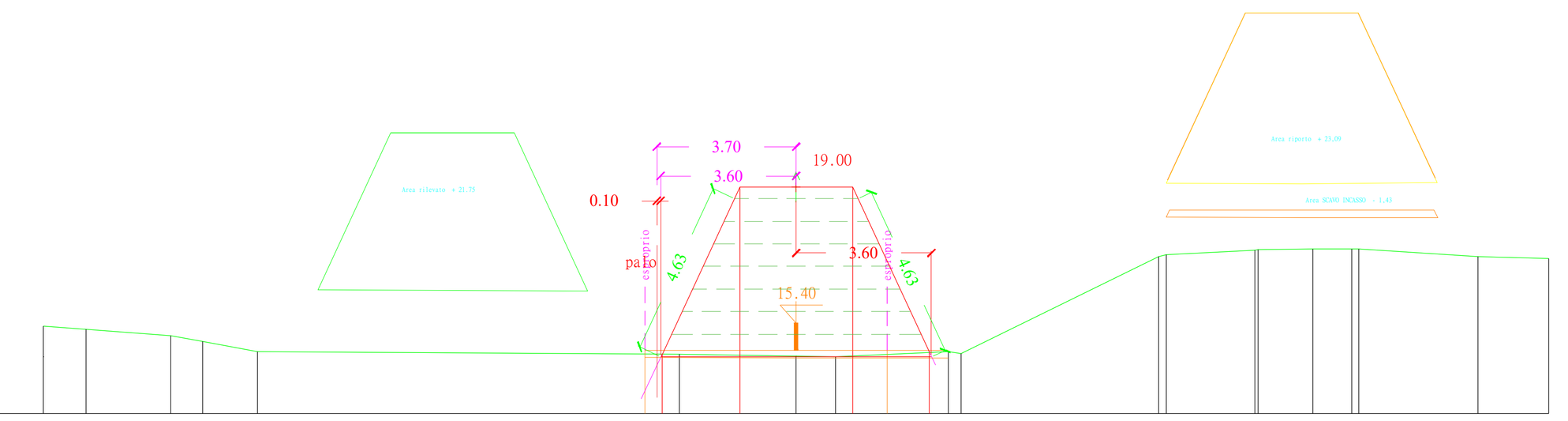

13.00

Picchetti	1	3	4	6	7	8	9	10	11	13	15	17	18	21	22
Punti															
Dist. Parziali	1.13	2.26	0.85	1.46	11.21	3.10	1.06	2.99	0.35	5.25	2.35	1.46	1.03	3.16	1.88
Dist. Progressive	0.00	1.13	3.38	4.24	5.69	16.90	20.00	21.06	24.04	24.39	29.64	32.19	33.74	34.77	38.12	40.00
Quote terreno	15.32	15.24	15.07	14.91	14.64	14.57	14.53	14.50	14.64	14.59	17.17	17.33	17.36	17.37	17.16	17.11
Quote progetto						14.57		19.00		19.00		14.61				
Dist. Progr. Progetto						16.44		18.50		21.50		23.55				

SARG_A32

Altezze: 1:200
Lunghezze: 1:200

Area di Riporto: 19.02

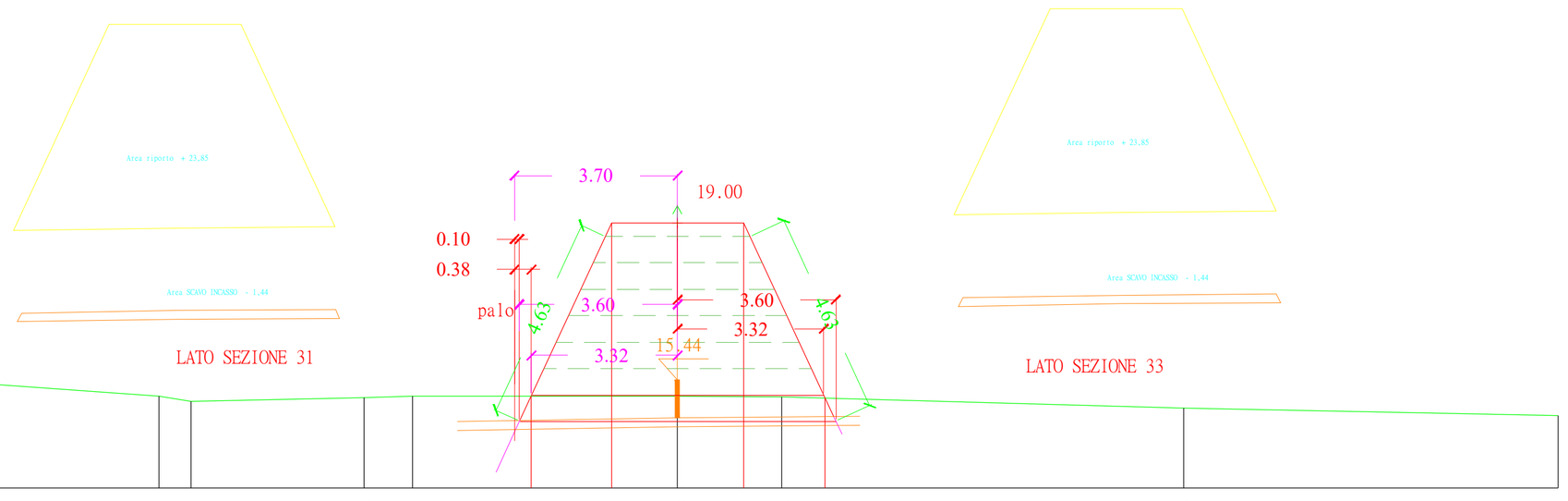

13.00

Picchetti	1	3	4	5	6	7	8	9	10	11
Punti										
Dist. Parziali	1.09	7.14	0.73	3.91	1.11	6.02	2.37	9.13	8.50	
Dist. Progressive	0.00	1.09	8.23	8.96	12.87	13.98	20.00	22.37	31.50	40.00
Quote terreno	15.65	15.58	15.08	14.96	15.04	15.08	15.07	15.06	14.81	14.64
Quote progetto						15.08	19.00	19.00	15.04	
Dist. Progr. Progetto						16.67	18.50	21.50	23.35	

SEZIONI TRATTO - SARG_B - PARTE I

NB: Le sezioni del tratto SARG_B vengono rappresentate in planimetria con simbolo e dicitura: SARG_Bn°

SARG_B01



SARG_B02



SARG_B03



SARG_B04



SARG_B05



SARG_B06



SARG_B07



SARG_B08



SARG_B09



SARG_B10



SARG_B11



SARG_B12



SARG_B13



SARG_B14



SARG_B15



SARG_B16



SARG_B17



SARG_B18



SARG_B19



SARG_B20



SARG_B21



SEZIONI TRATTO - SARG_B - PARTE II

NB: Le sezioni del tratto SARG_B vengono rappresentate in planimetria con simbolo e dicitura: SARG_Bn°

SARG_B22



SARG_B23



SARG_B24



SARG_B25



SARG_B26



SARG_B27



SARG_B28



SARG_B29



SARG_B30



SARG_B31



SARG_B32



SARG_B33



SARG_B34



SARG_B35



SARG_B36



SARG_B37



SARG_B38



SARG_B39



SEZIONI TRATTO - SARG_B - PARTE III

SARG_B40

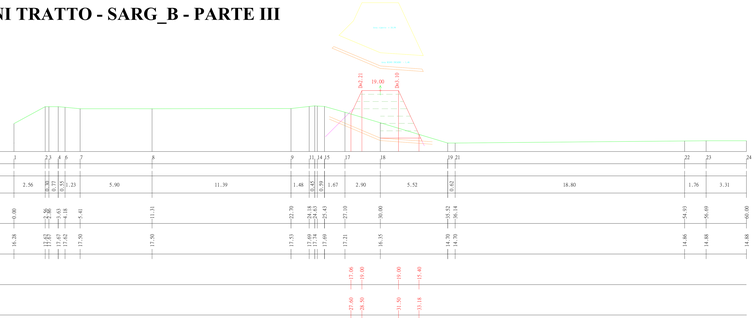

SARG_B41

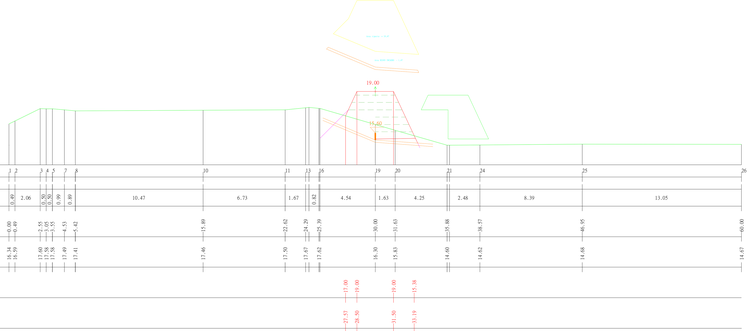

SARG_B42

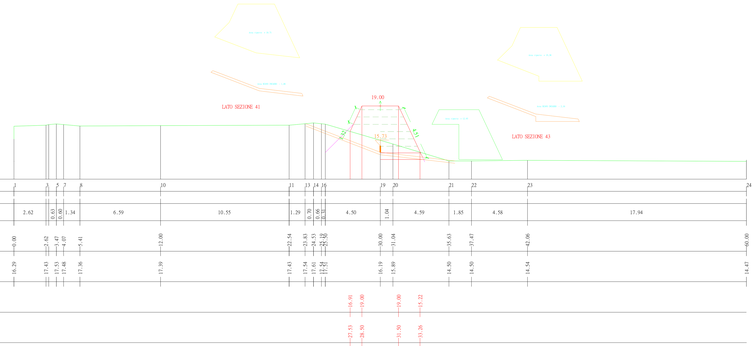

SARG_B43

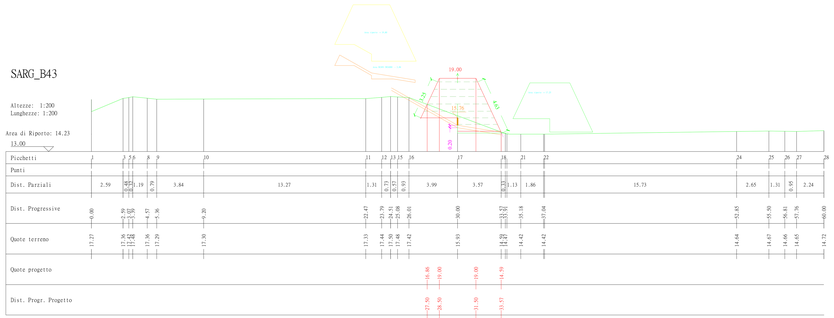

SARG_B44



SARG_B45

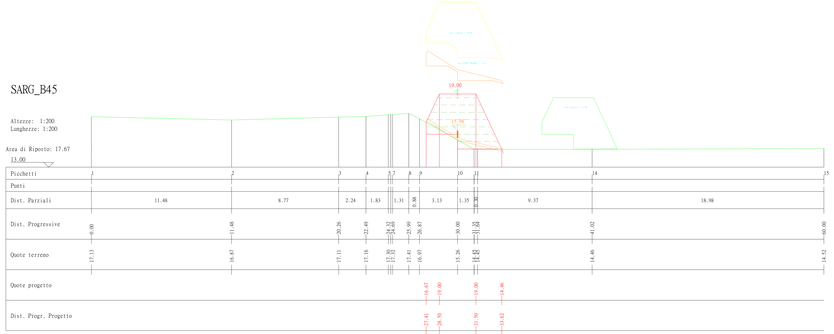

SARG_B46

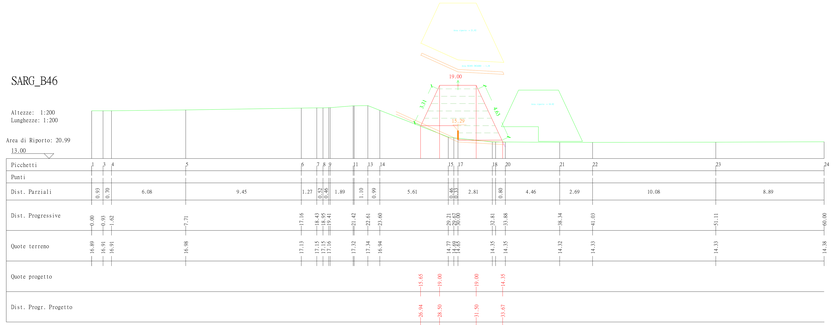

SARG_B47

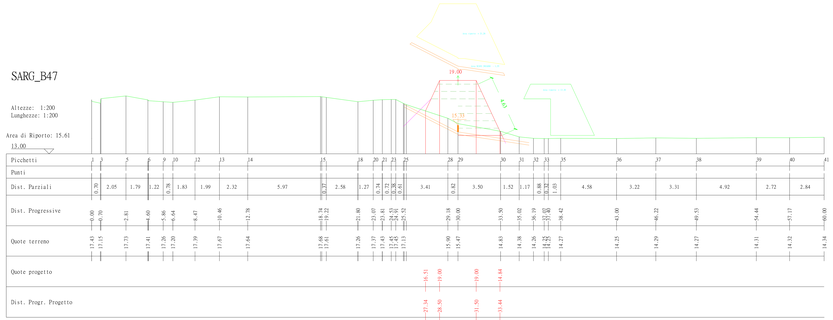
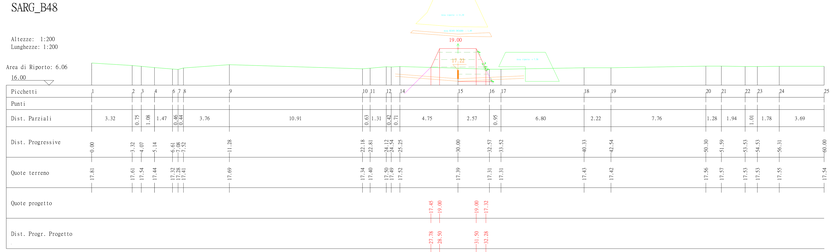
SARG_B48